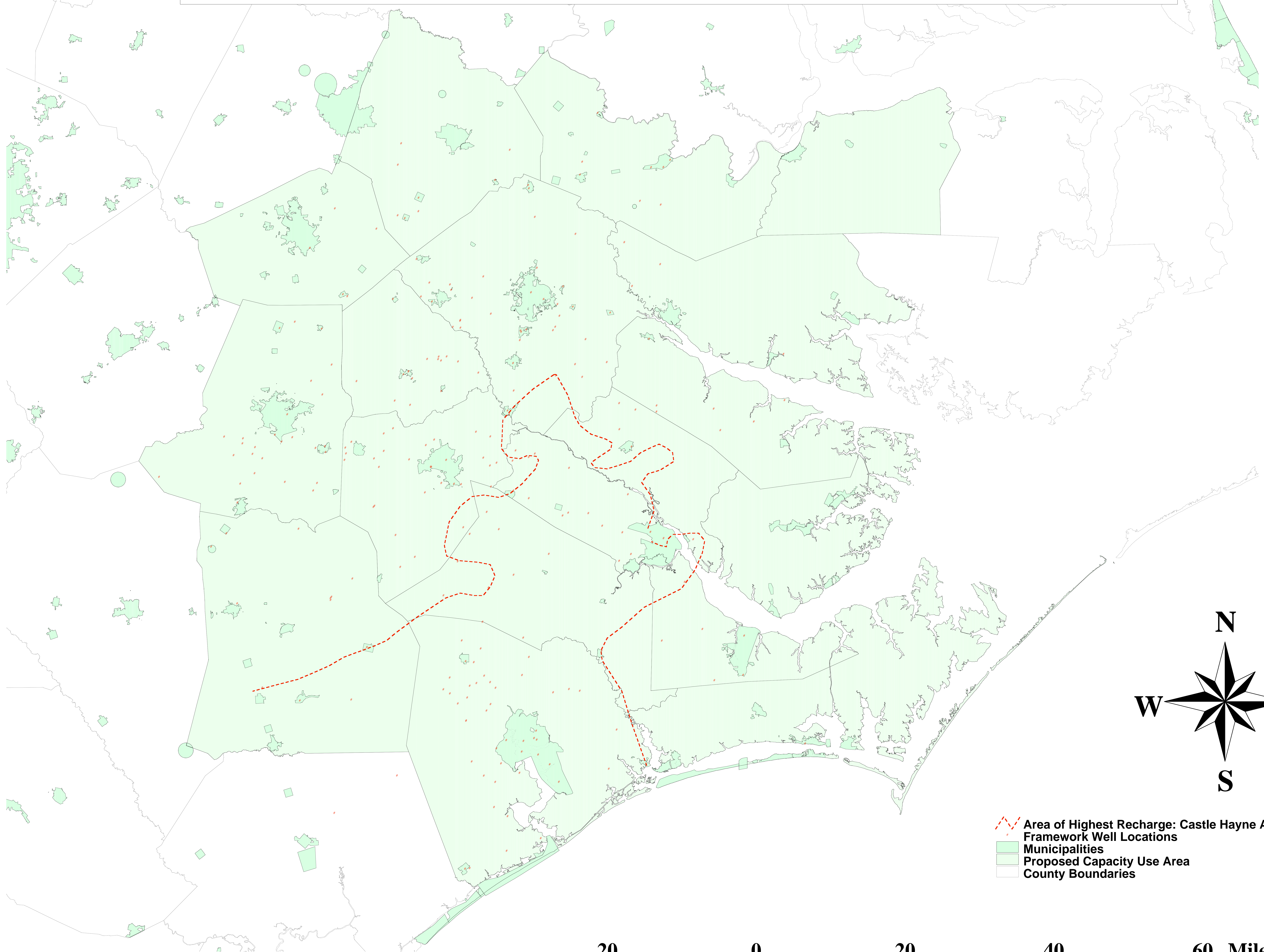







**Hydrogeologic Framework and Ground Water Conditions in the NC Central Coastal Plain
Plate 58: Area of Highest Recharge: Castle Hayne Aquifer**



 Area of Highest Recharge: Castle Hayne Aquifer
 Framework Well Locations
 Municipalities
 Proposed Capacity Use Area
 County Boundaries

20 0 20 40 60 Miles