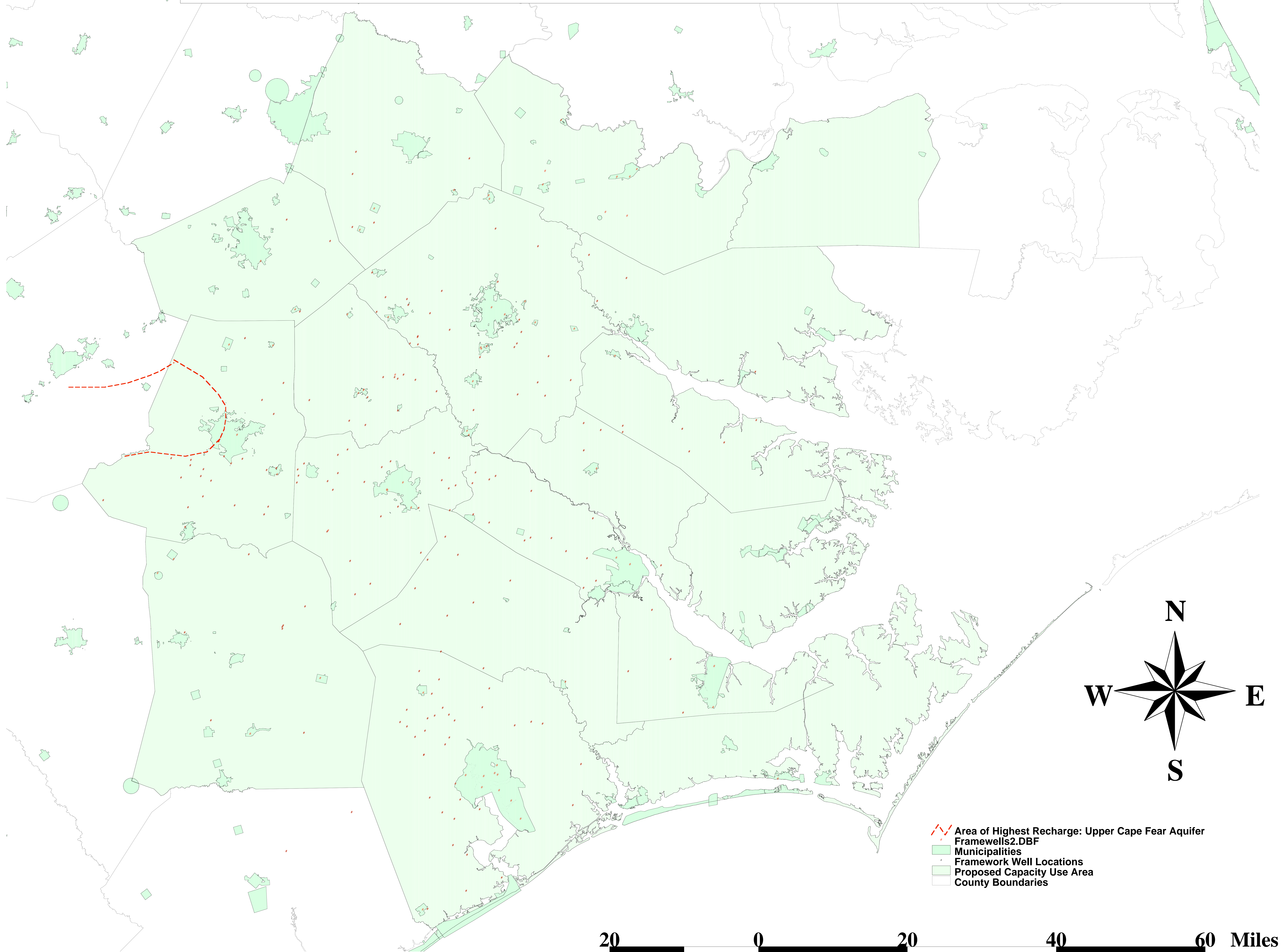








Hydrogeologic Framework and Ground Water Conditions in the NC Central Coastal Plain

Plate 61: Area of Highest Recharge: Upper Cape Fear Aquifer



 Area of Highest Recharge: Upper Cape Fear Aquifer
 Framewells2.DBF
 Municipalities
 Framework Well Locations
 Proposed Capacity Use Area
 County Boundaries

20 0 20 40 60 Miles