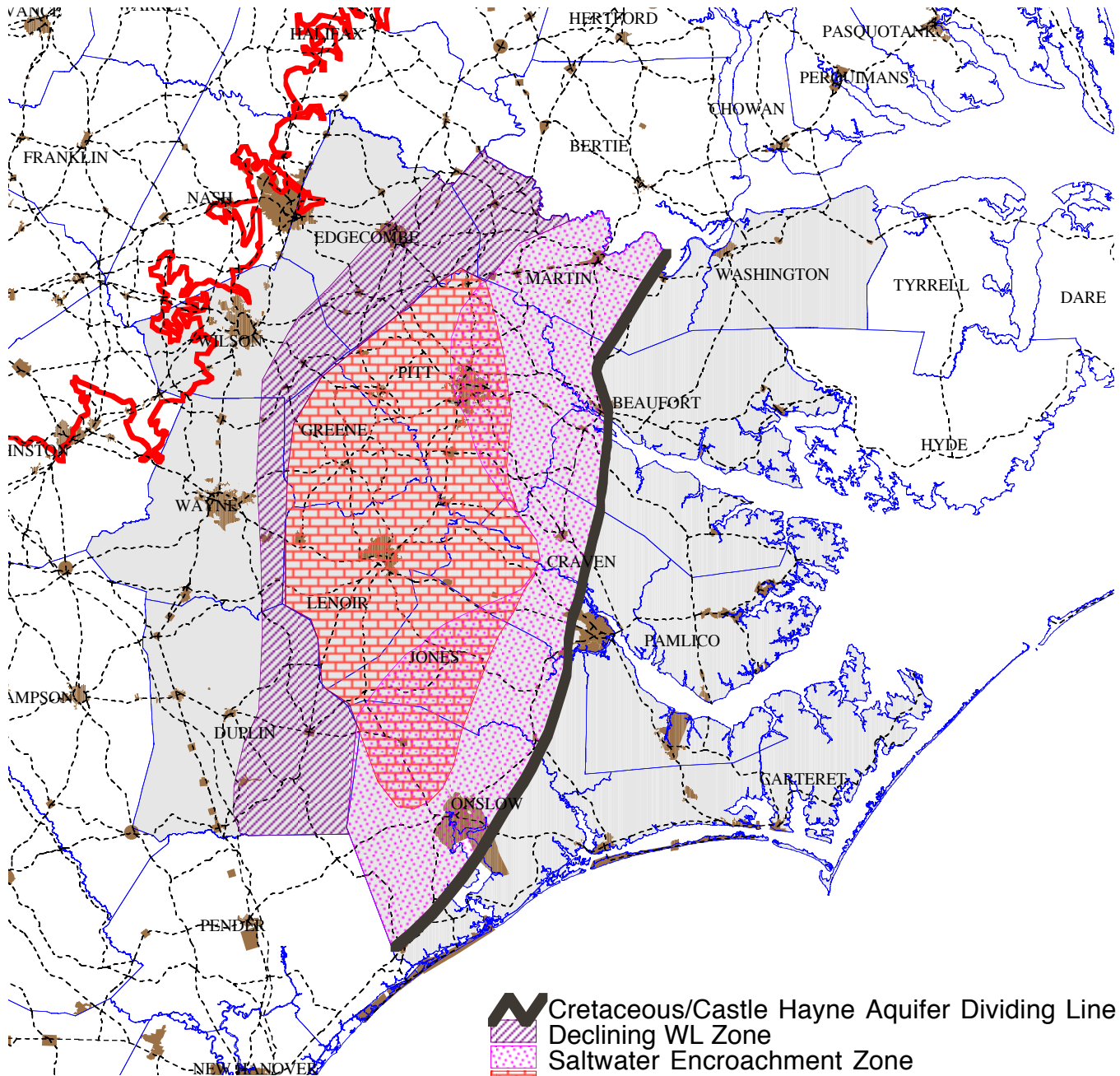










CCPCUA Cretaceous Aquifer Zones



-  Cretaceous/Castle Hayne Aquifer Dividing Line
-  Declining WL Zone
-  Saltwater Encroachment Zone
-  Dewatering Zone
-  Primary Roads
-  Fall Line
-  Municipalities
-  Proposed CCPCUA

20 0 20 40 Miles

