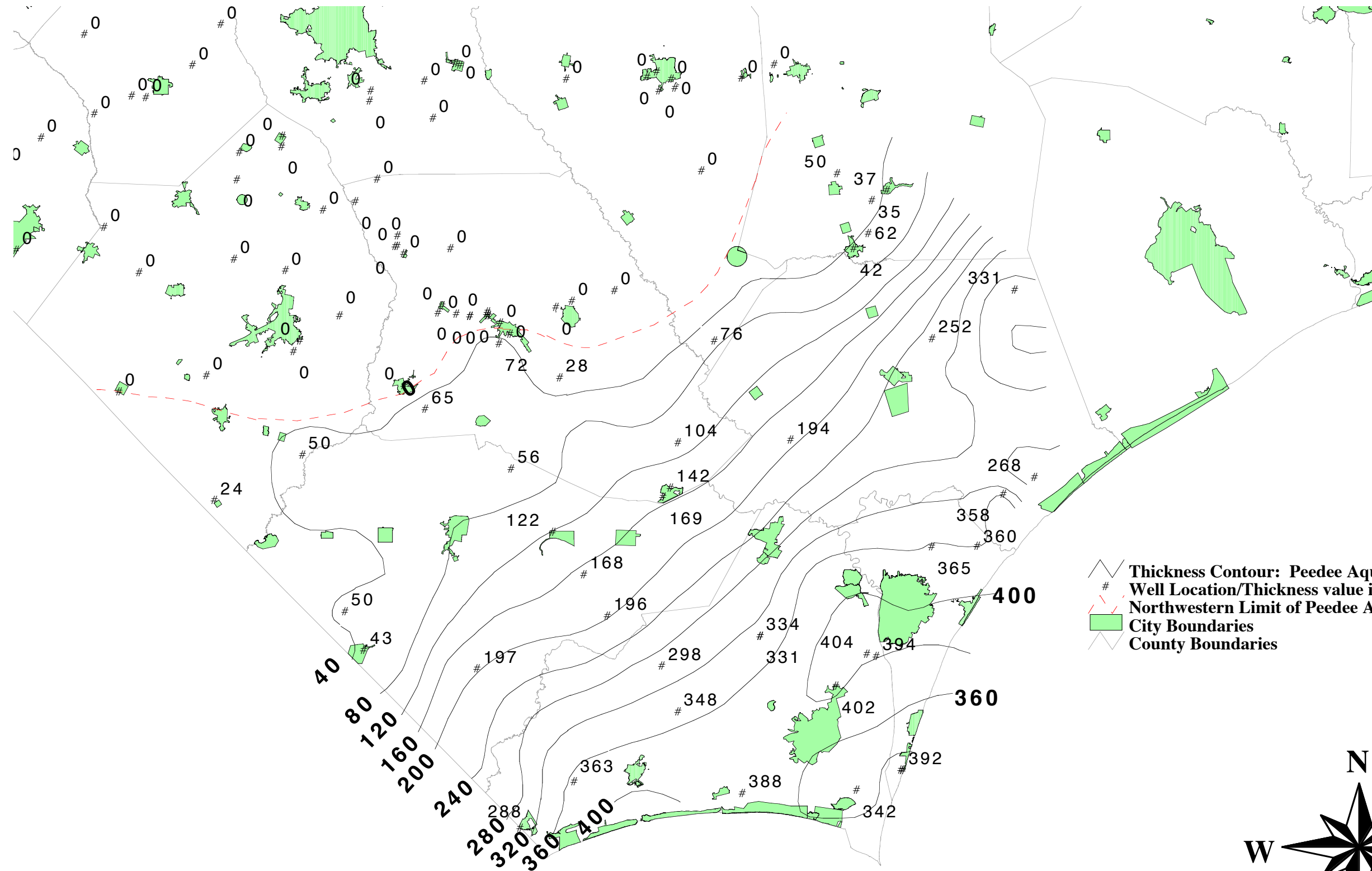





Plate 35. North Carolina Division of Water Resources
Thickness Map of the Peedee Aquifer in the North Carolina Southern Coastal Plain
Contour Interval = 40 feet



-  Thickness Contour: Peedee Aquifer
-  # Well Location/Thickness value in feet
-  Northwestern Limit of Peedee Aquifer
-  City Boundaries
-  County Boundaries

50 0 50 Miles

