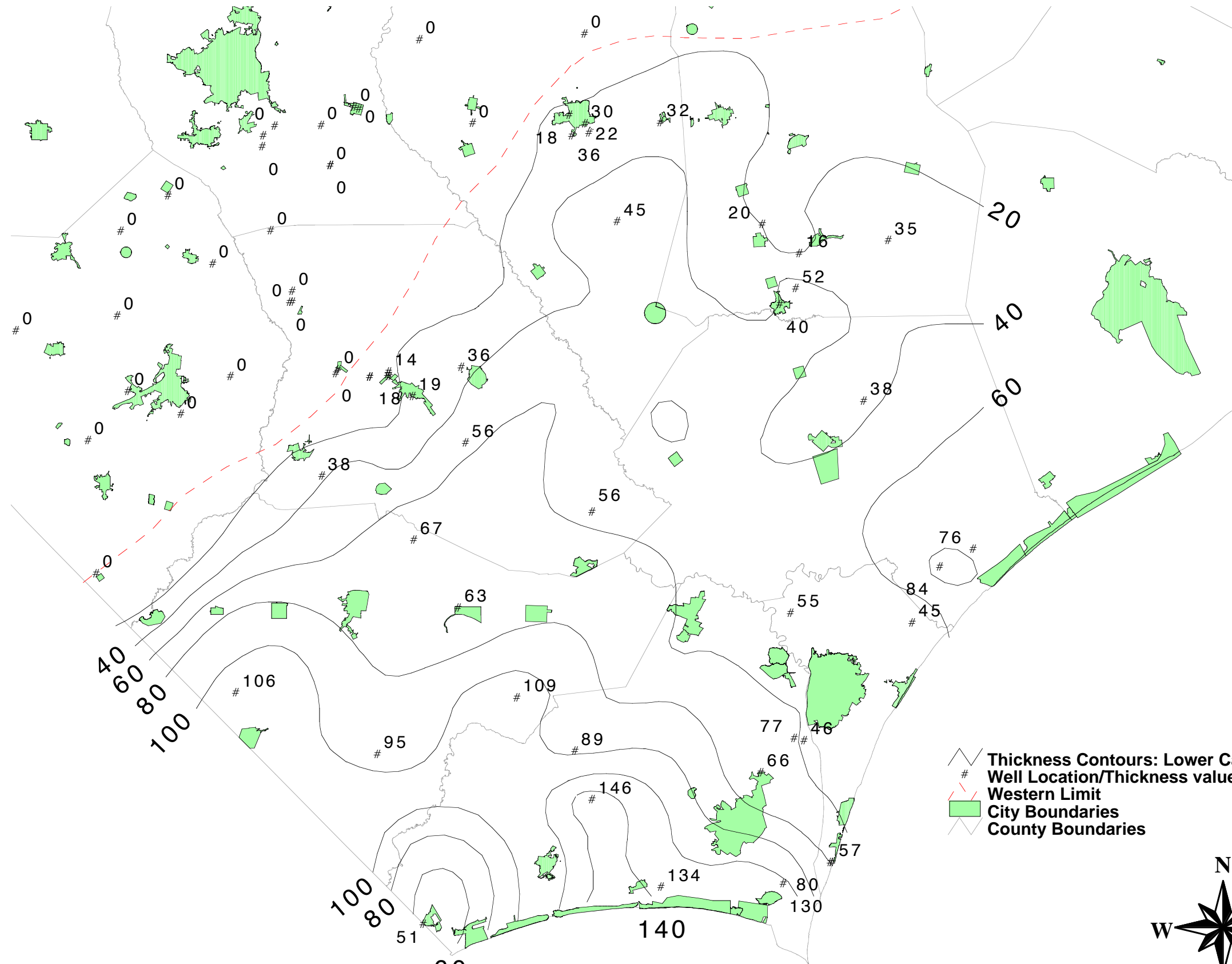







**Plate 45. North Carolina Division of Water Resources
 Thickness Map of the Lower Cape Fear Confining Unit
 Contour Interval= 20 feet**



 Thickness Contours: Lower Cape Fear Confining Unit
 Well Location/Thickness value in feet
 Western Limit
 City Boundaries
 County Boundaries

20 0 20 40 Miles

